DSM:SYNDICATE
ON TRACK FOR DISCOVERY

ON TRACK FOR DISCOVERY

PROJECT GENERATOR MODEL

- The DSM syndicate is a **project generator** focused on original discovery resulting from **glacial and snowpack recession.**

- **DSM management**, exploration, and technical teams have **over 200 years of combined experience** with a proven track record of success.

- Members of the DSM Exploration team have been recognized by their peers in the industry for several significant mineral discoveries over the last 30 years.

- The **DSM Syndicate generated approximately 150 targets** in North Western BC within a geological terrane that is host to many world class deposits. The targets were **ground truthed during the summer and fall of 2017.**

- **Six properties were staked with the intent of optioning out to qualified parties.**

MONEY PROPERTY

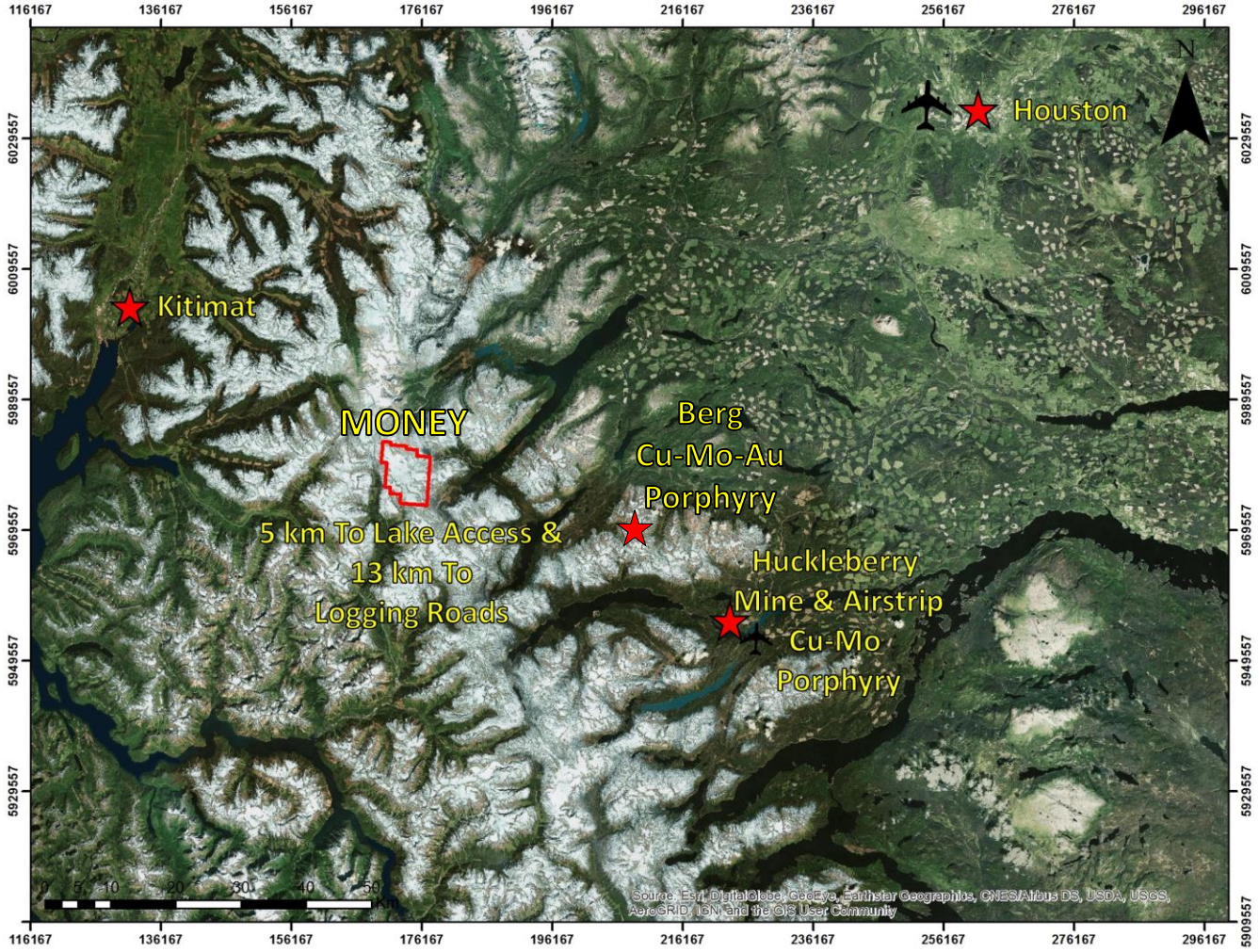

Money Property

- **Brand new discovery no previous work** in area, property remains largely unexplored providing for excellent untapped potential
- **One day total spent on the property**
- **Goldzilla Zone is 175 x 50 m zone that remains open**
- **Five bedrock samples** from polymetallic veins assayed **above 10 gpt Au and up to 81.5 gpt (2.62 oz/t)**
- **Bedrock sample from mineralized granodiorite intrusion contained 6.98 gpt Au**
- **50 km southeast of Kitimat, 5 km to lake access and 13 km to logging roads**
- Money covers **5303 Ha**
- Geological mapping, prospecting and channel sampling is strongly recommended to outline the full geometry of the Goldzilla Zone in preparation for drilling.

MONEY PROPERTY

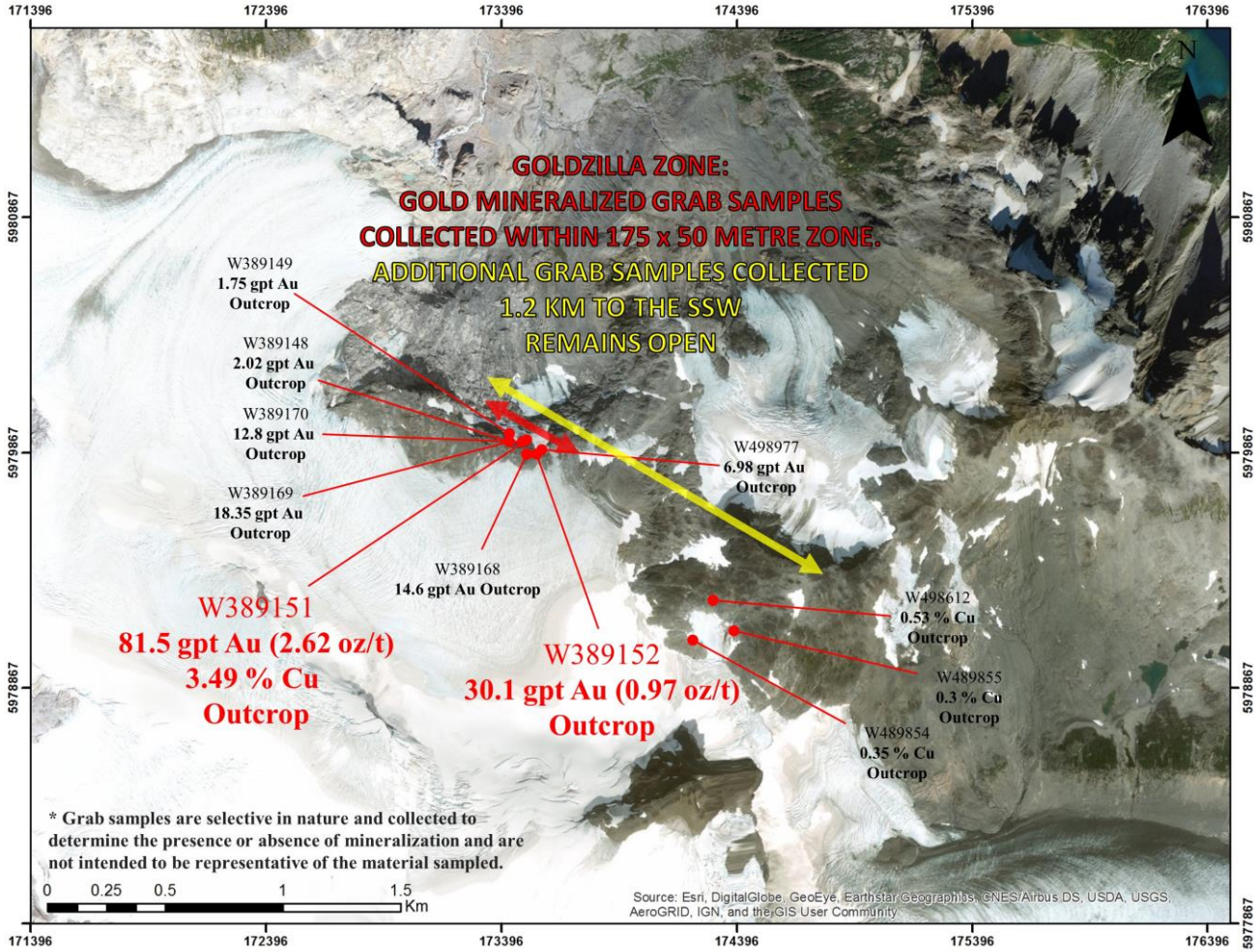

GOLDSTAR PROPERTY

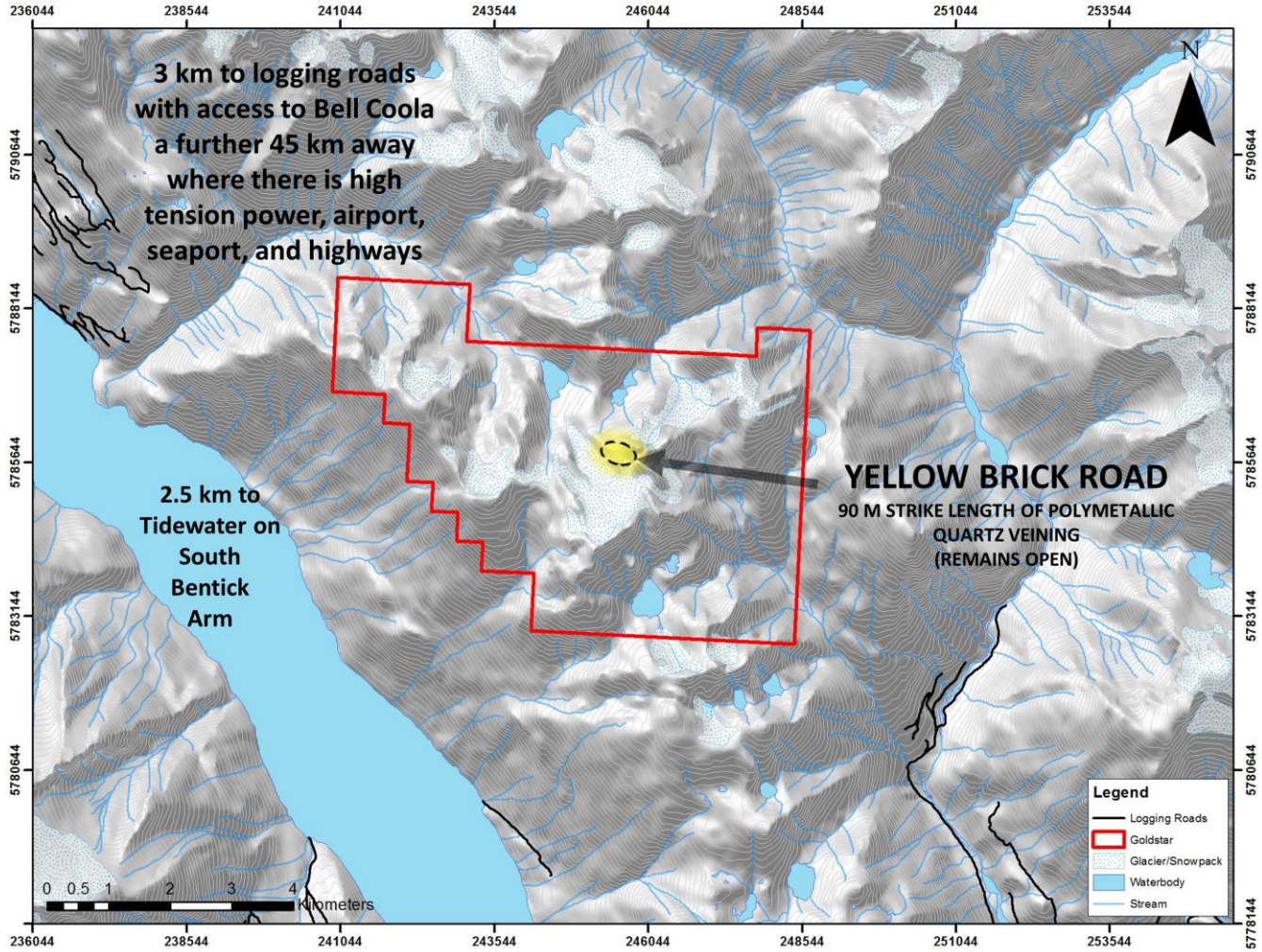

Goldstar Property

- **Brand new bedrock discovery**, no previous work in area, property remains largely unexplored providing for excellent untapped potential
- **90-metre-long Yellow Brick Road Zone** remains open in all directions
- **Five bedrock grab samples** from polymetallic veins contained **above 9 g/t Au and up to 55.8 g/t (1.63 oz/t)**
- Goldstar covers **3034 Ha**
- **23 km south of Bella Coola, 3 km from logging roads, and 2.5 km from tidewater**
- Geological mapping, prospecting and channel sampling is strongly recommended to outline the full geometry of the Yellow Brick Road Zone in preparation for drilling.

GOLDSTAR PROPERTY

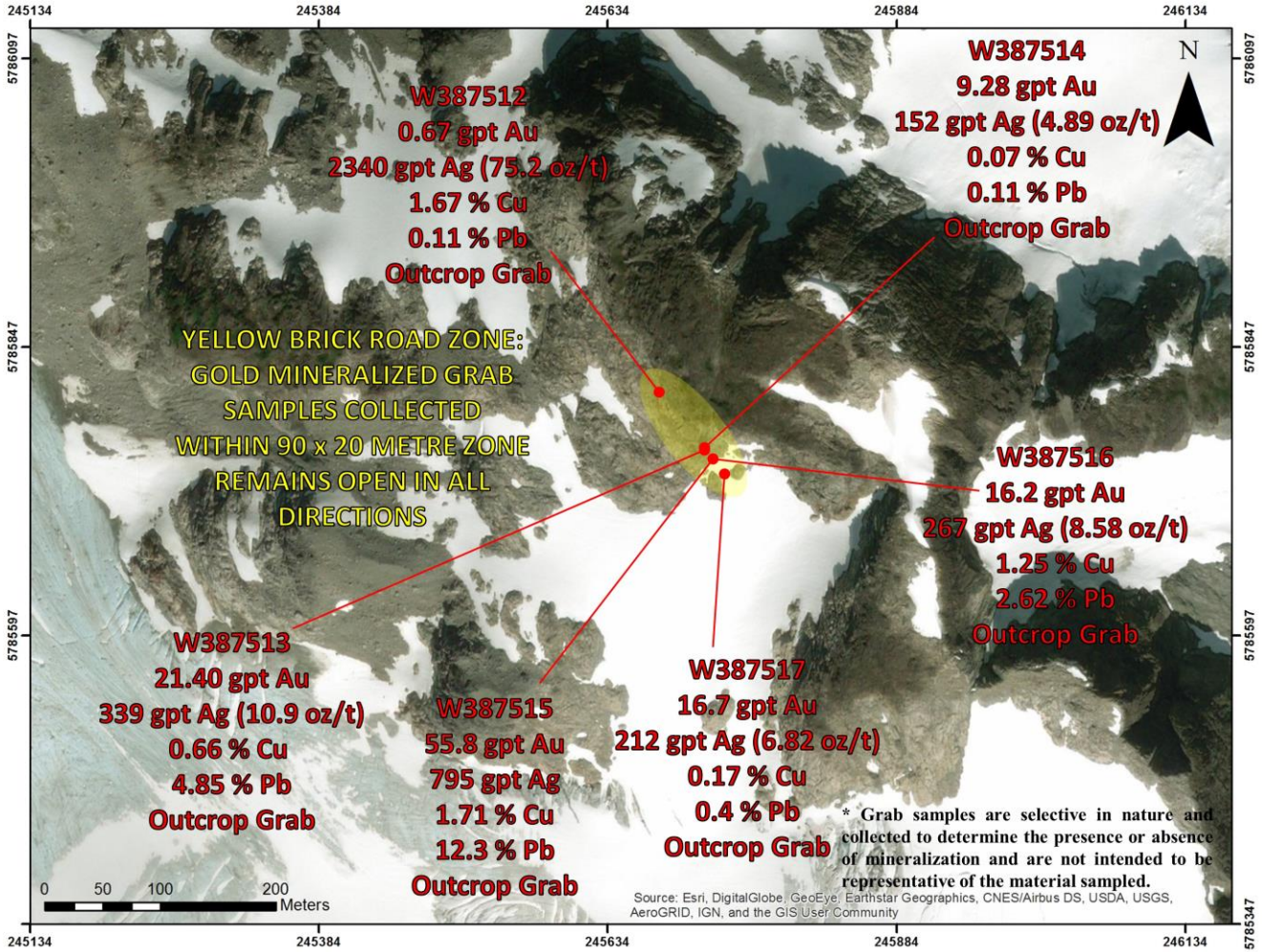



SKYHIGH PROPERTY

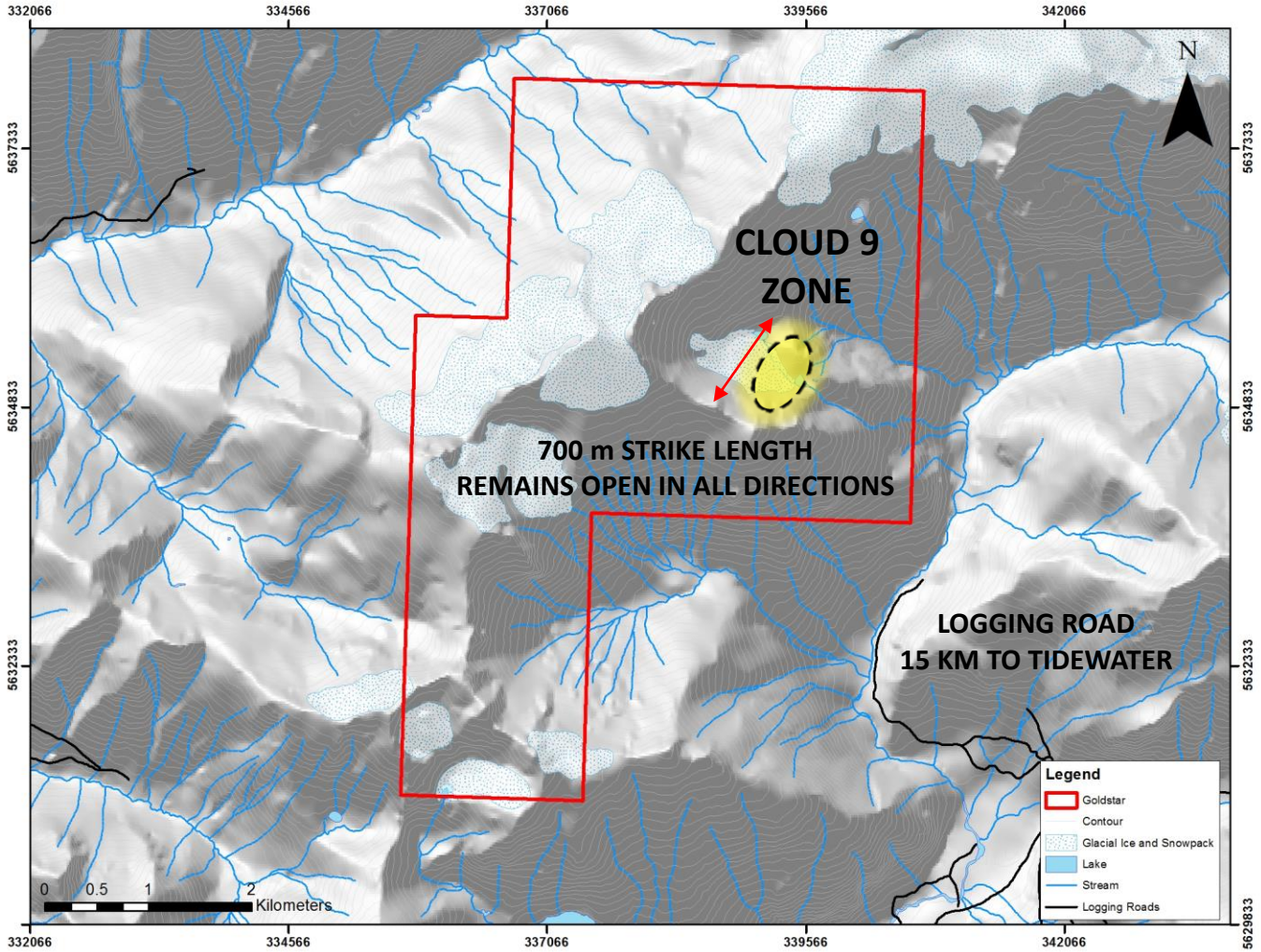

Skyhigh Property

- Polymetallic and gold mineralized bedrock grab samples define the **700-meter-long Cloud 9 Zone** which remains open in all directions.
- **Grab sample** from polymetallic vein material containing **92.8 g/t Au** (2.71 oz/t), **13,643 g/t Ag** (397 oz/t), 0.28 % Cu, 0.52 % Zn, and 4.15 % Pb).
- **Chip sample** from quartz veins returned **1.49 g/t Au, 769 gpt Ag** (22.4 oz/t), 0.15 % Cu, 0.44 % Zn, 13.85 % Pb over 1.5 meters.
- **Chip sample** from quartz veins returned 0.15 g/t Au, **809 g/t Ag** (23.6 oz/t), 18.65 % Cu, and 0.05 % Zn over 1.5 metres.
- **Rapid ongoing glacial and snowpack recession provides for excellent additional potential.**
- Skyhigh covers **2304 Ha**
- 95 km north of Campbell River, **15 km west on logging roads to tidewater** and 30 km east to an airstrip and logging camp.
- Geological mapping, prospecting and channel sampling is strongly recommended to outline the full geometry of the Cloud 9 Zone in preparation for drilling.

SKYHIGH PROPERTY

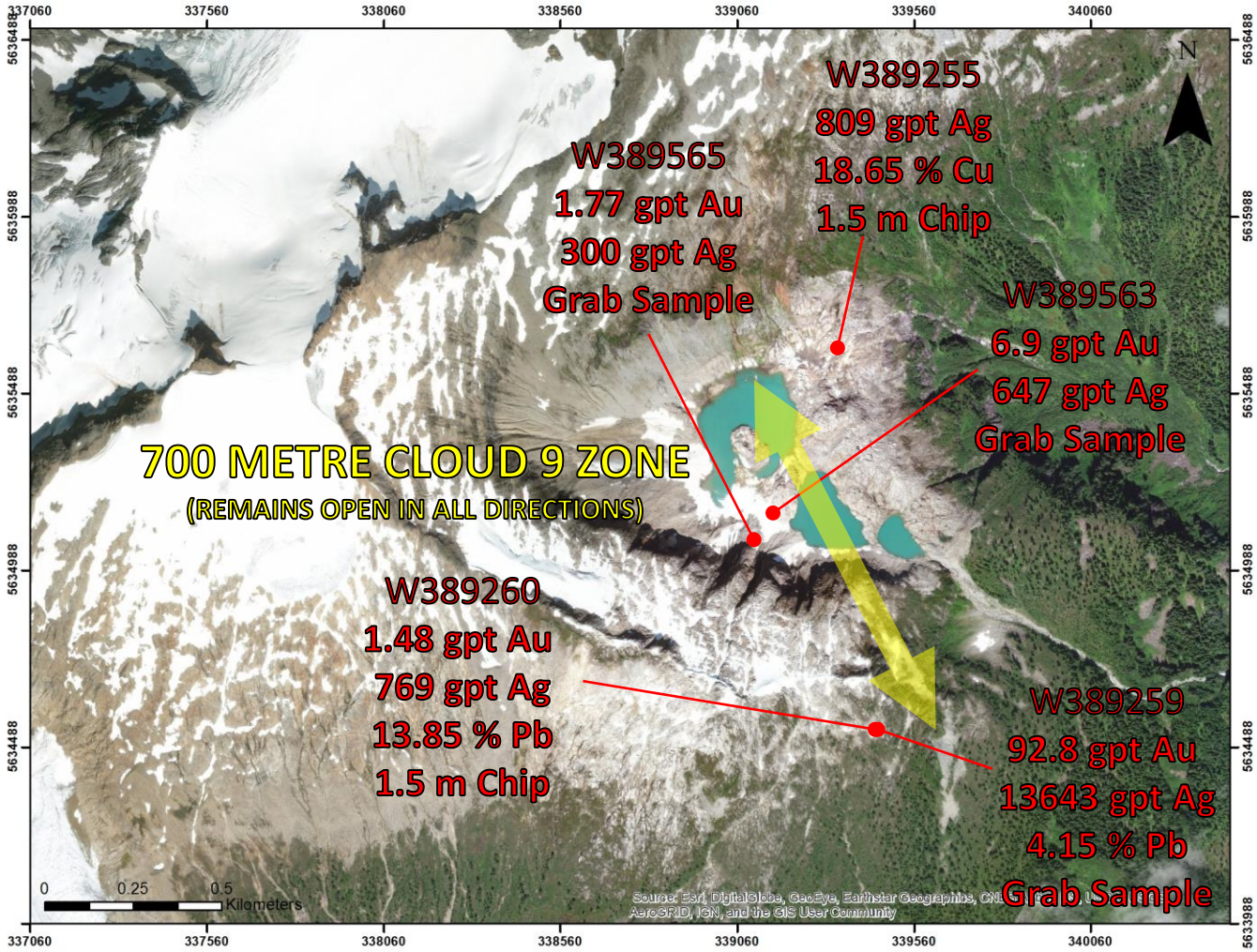



GOLDCREST PROPERTY

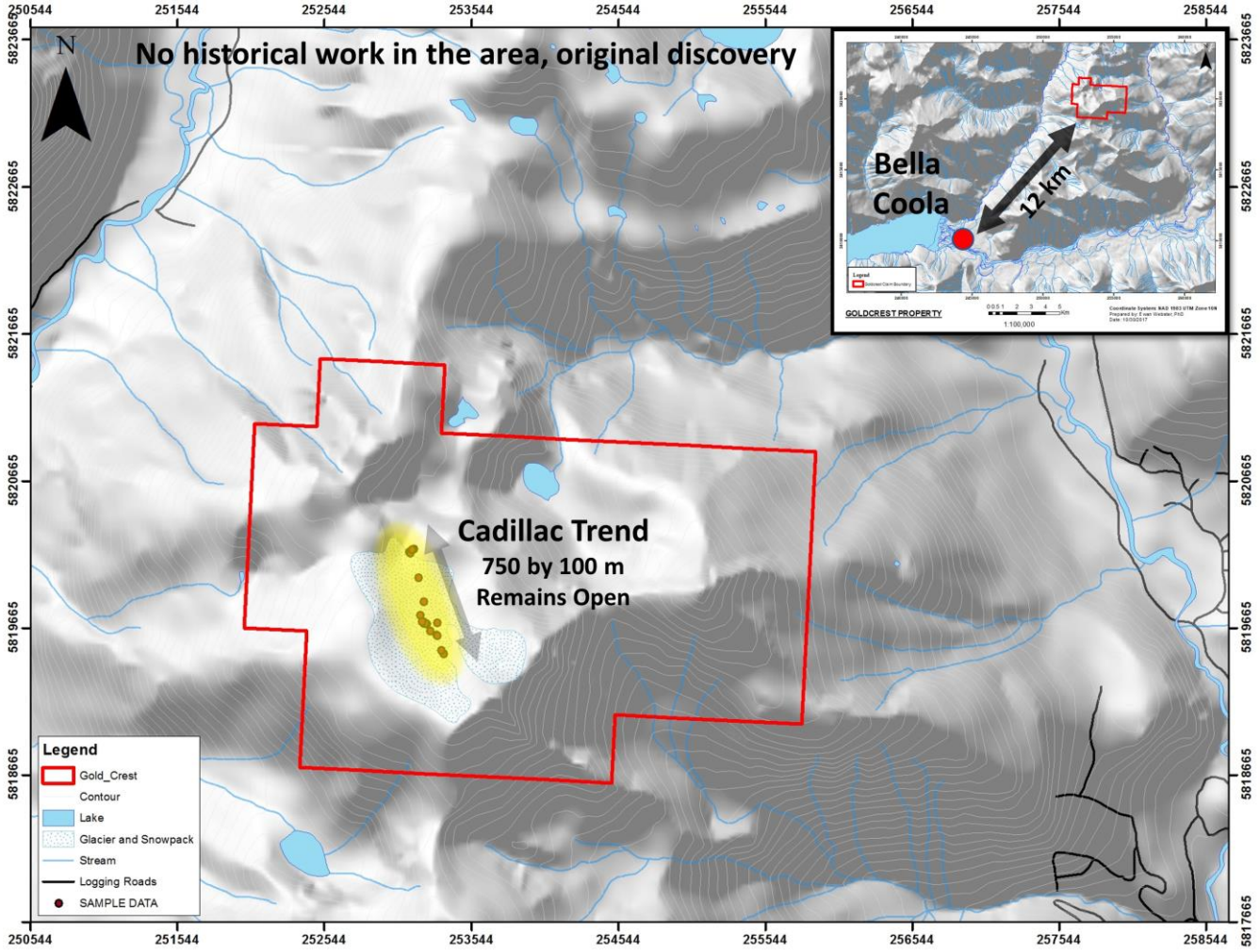

Goldcrest Property

- **Rapid ongoing glacial and snowpack recession provides for excellent additional potential.**
- **New bedrock discovery with no previous work recorded in the area.**
- **The Cadillac Trend measures 750 by 100 metres**, defined by gossanous bedrock with grab samples containing gold and silver mineralization. The zone remains open in all directions (link to video).
- A **hydrothermal breccia and stockwork zone** was traced over a 50 metre area within the Cadillac Trend. Grab samples containing **anomalous gold and silver mineralization** were collected from this breccia and the zone remains open in all directions.
- Bedrock grab samples assayed up to **3.16 g/t Au**
- Goldcrest covers **827 Ha**
- 12 km northeast of **Bella Coola**
- Geological mapping, prospecting and channel sampling is strongly recommended to outline the full geometry of the Cadillac Trend in preparation for drilling.

GOLDCREST PROPERTY







NEWSTRIKE PROPERTY

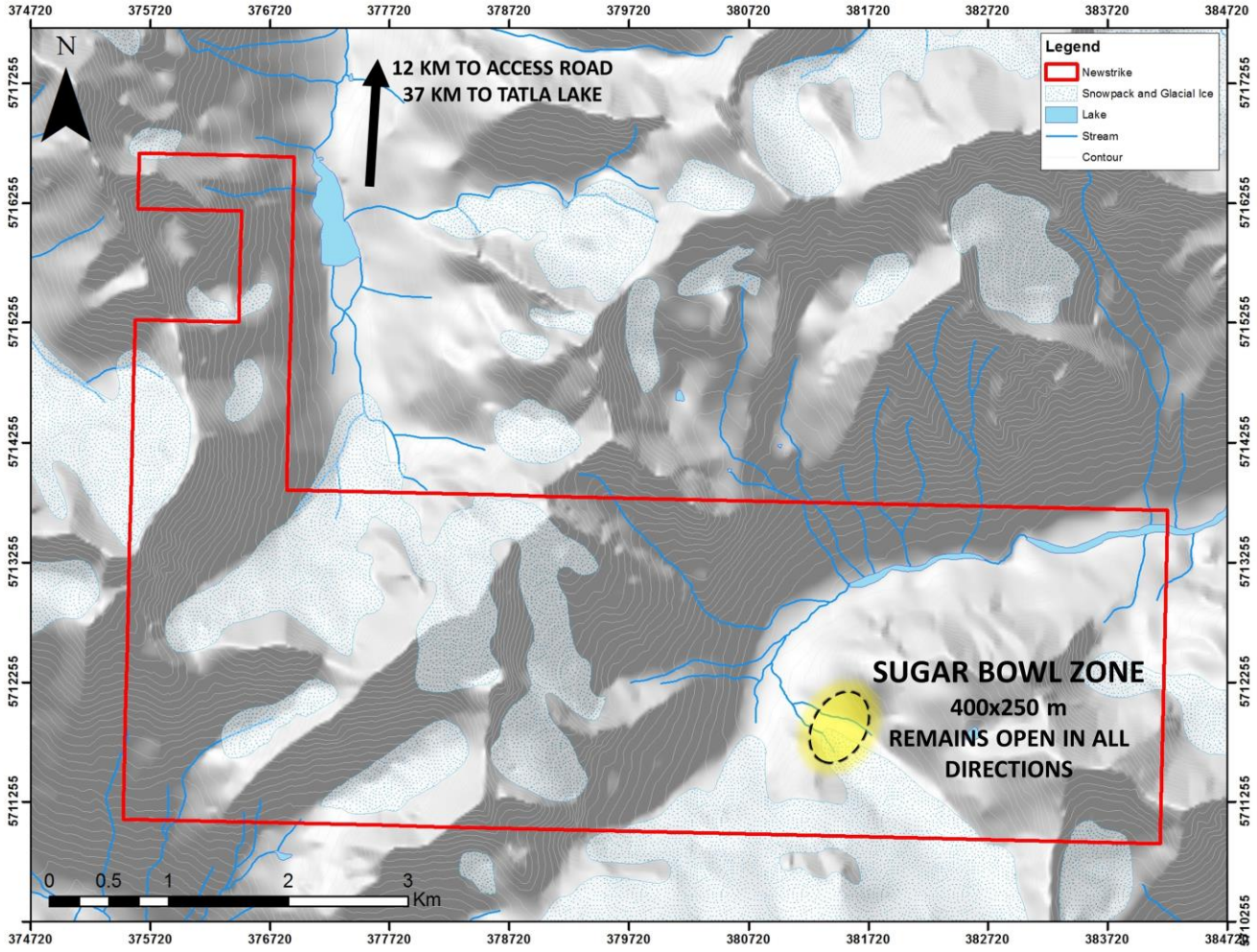

Newstrike Property

- **Discovery of the 400 x 250m Sugar Bowl Zone,** defined by mineralized chip and grab samples, remains open in all directions**.**
- Sugar Bowl Zone has returned assays up to **2.78 g/t Au and from 2km** away samples returned **1.51 g/t Au and 0.27% Cu.**
- A **2 metre chip sample** from the Sugar Bowl Zone returned **0.63 g/t Au and 2.6 g/t Ag.**
- The property covers four high-grade gold occurrences with historic grabs up to 89 g/t Au
- The area has seen **no significant exploration in decades**.
- Newstrike covers **2692 Ha**
- 12 km to access roads and 37 km to Tatla Lake
- Geological mapping, prospecting, and channel sampling is strongly recommended to outline the full geometry of the Sugar Bowl Zone in preparation for drilling.

NEWSTRIKE PROPERTY



2 m Chip Sample
W389330
0.63 g/t Au

Grab sample W388921
0.72 grams per tonne gold
0.17 % Copper



Grab sample
W388992
1.51 g/t Au
7.3 g/t Ag
0.28 % Cu

GOLDSTANDARD PROPERTY

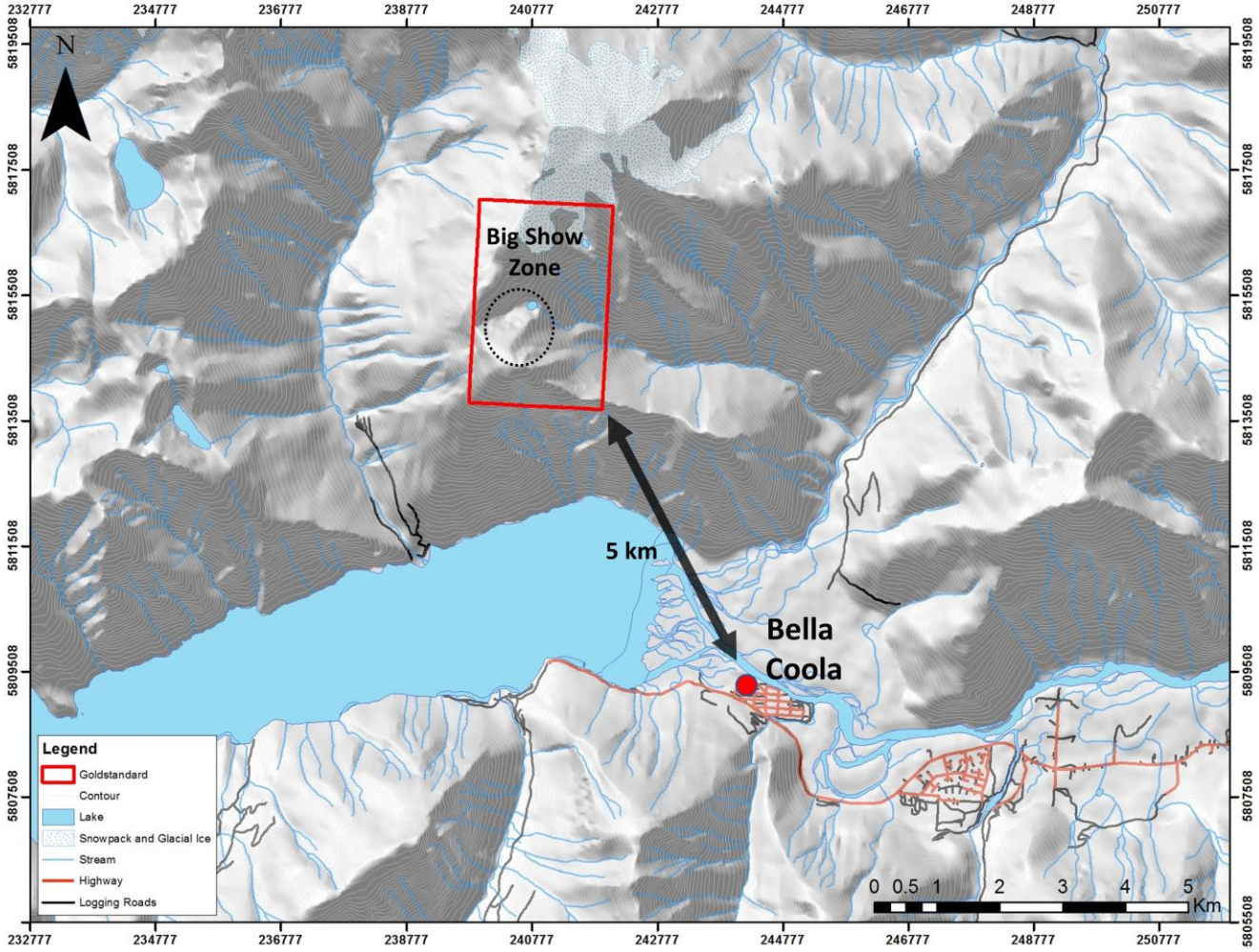

Goldstandard Property

- **New bedrock discovery with no previous work in the area.**
- Discovery of the **Big Show Zone**: a large mineralized en echelon vein system that has been traced over **1000 x 350 metres** in bedrock and remains open in all directions.
- Situated within the regional **Pootlass High Strain Zone**, a corridor of brittle and ductile deformation, approximately 2 km wide and up to 30 km long.
- The Goldstandard property remains largely unexplored and has widespread newly exposed outcrop from rapid glacial and snowpack abatement providing for excellent additional discovery potential.
- Veins assayed up to **1.57 g/t Au** in grabs and **0.53g/t Au from a 2 metre chip sample.**
- Goldstandard covers **690 Ha**
- 5 km north of **Bella Coola**
- Geological mapping, prospecting, and channel sampling is strongly recommended to outline the full geometry of the Big Show Zone in preparation for drilling.

GOLDSTANDARD PROPERTY



Bedrock Grab sample W388889
1.57 g/t Au



DSM:SYNDICATE
ON TRACK FOR DISCOVERY

For additional information on any of these properties please contact:

Dan Stuart
danstuart@marketonefinancial.com

DSM Syndicate
1130 West Pender Street, Suite 1010
Vancouver, BC V6E 4A4

Telephone: 778-233-0293